



USPS-ABC Cooperative Charting



New Program Developments, Governing Board 2023

Cooperative Charting Activities

- Geodetic marker recoveries
- Nautical surveys
 - ATONs – discrepancies, verifications and inspections
 - Bridges – discrepancies and verifications
 - USACE – chart surveys **NEW**
 - NOAA – chart surveys **NEW**
 - Marina surveys



Special Note

- Both of these new features consist of a two part Reporting requirement

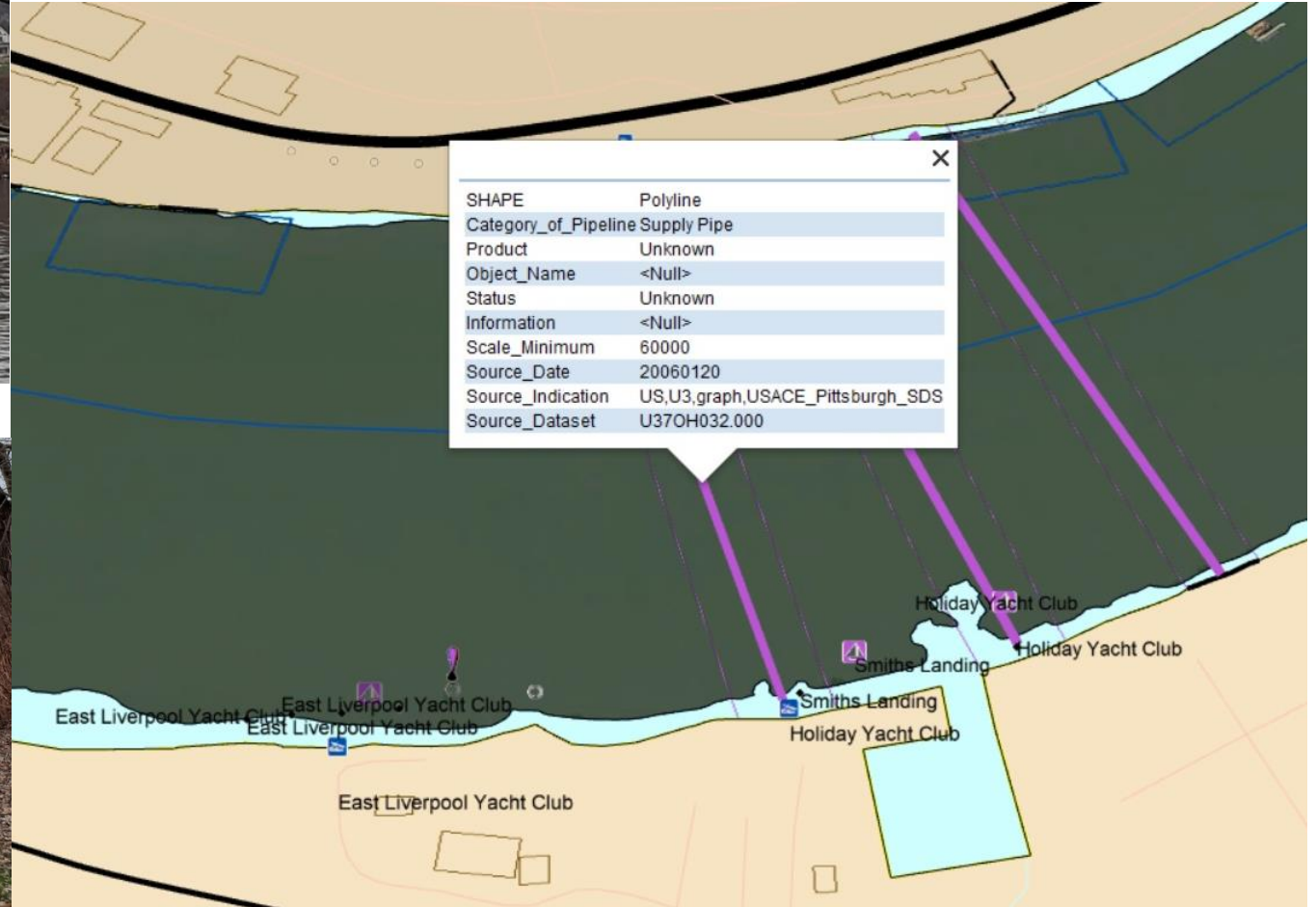



USACE Chart Survey




USACE Chart Survey

Ohio River, Newell, WV – mile 43



AMERICA'S BOATING CLUB
For Boaters, By Boaters®



USACE IENC Discrepancy Reporting Tool

Part 1

Instructions for Use

Reporting Note

- Refer to the SOP for the following
 - Chart discrepancies to report
 - Procedure
 - Accessing the IENC Discrepancy Reporter
 - Using the IENC Discrepancy Reporter



Using the IENC Discrepancy Reporter

- Email (Optional)
 - An email address is necessary if you would like a response to your report
- Customer Type
 - Use the drop-down menu to choose what type of user you are
- Enter Your Comment or Question
 - Include detailed information regarding the discrepancy or issue that was found
- Product Type
 - IENC, Paper Chart book, Other

IENC Discrepancy Reporter

Email (Optional)

An email address is necessary if you would like a response

Joe_Neckbone@gmail.com

Customer Type

US Power Squadron

Enter Your Comment or Question

Please include river name and river mile, if applicable

Marina at Ohio River mile 596 is misnamed. The name should be Captain's Quarters Yacht Club, not Harrod's Creek Marina.

See attached photo.

1858

Select Product Type

USACE IENC

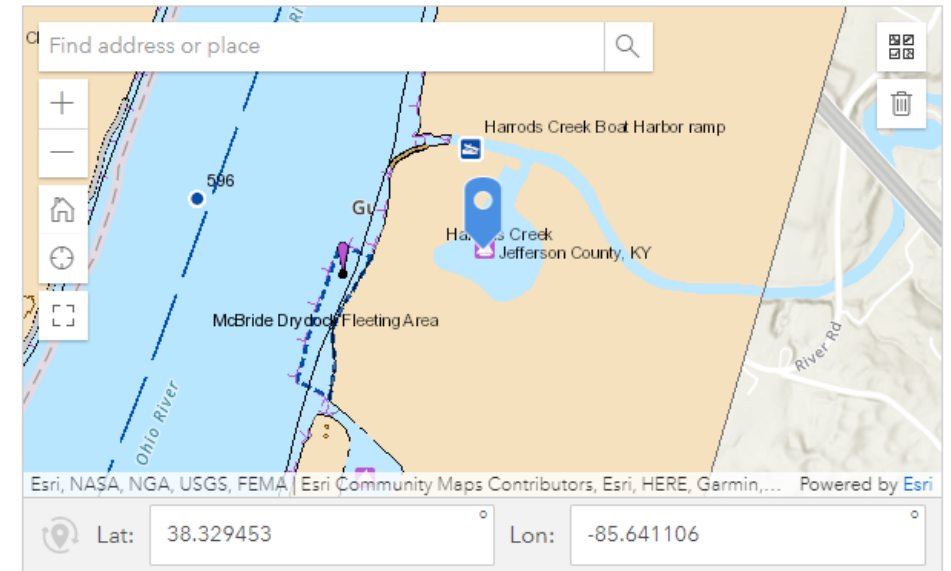
Observation Date

4/6/2023

Using the IENC Discrepancy Reporter


- Location of Discrepancy
 - Enter the location of the issue, this can be done by:
 - Sharing your location
 - Searching for a specific address or location
 - Moving to the location on the map
- Attach File (Optional)
 - Add an image or a file
- Submit
 - Once your report has been submitted, if an email is requested, you will receive one in approximately 10 minutes acknowledging receipt.

Location of Discrepancy



Attach File

(OPTIONAL)



Submit

IENC Discrepancy Reporter



Thank you.
Your response was submitted successfully.



Caution Note

Use the browser print function to print a copy of the report before you hit the “submit” tab. This copy of your information will be needed when you submit your report as a Nautical Report.



Now What?



AMERICA'S BOATING CLUB
For Boaters, By Boaters®



Jotform Part 2

To receive credit for your work you will also need to file your report in Jotform



Procedure to file report in Jotform

- Open the Nautical Reporting form as for an ATON report
- Under 1st Report Item use USACE Chart Discrepancy
- Complete information as required
- Upload the PDF of your IENC Discrepancy report and mail confirmation
- Continue to complete the report with additional items if applicable



- Note
- You may submit up to five chart discrepancies in one report
- However, each must have its own separate report form attached
- **Click “submit” and your report will be sent for review by a National Committee member**





AMERICA'S BOATING CLUB
For Boaters, By Boaters®



