




**Chart
Symbols**
& On-the-Water Guide

Why Take A “How To Use A Chart Seminar”?


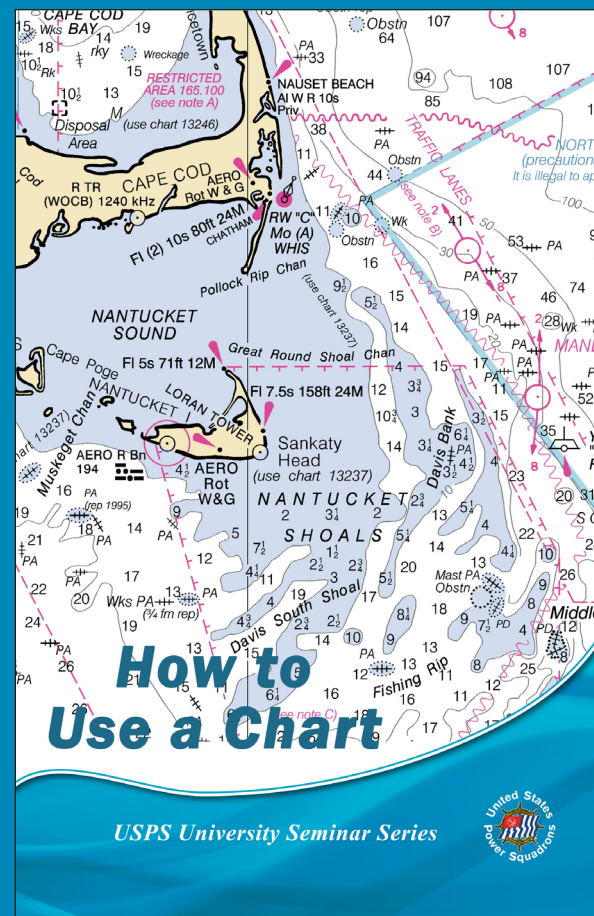


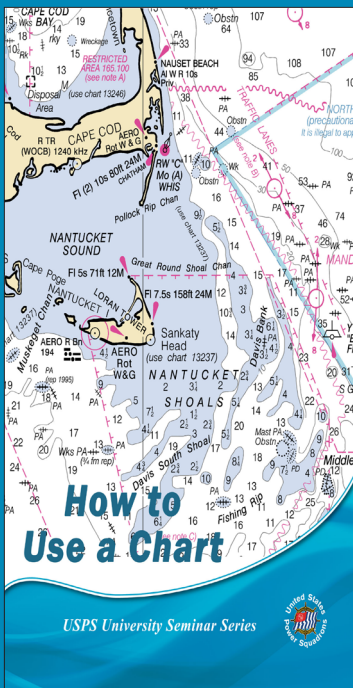
Everything you need to know about:

- You are here (start)
TO
- You want to go there (destination)
- And More -


In less than 2 hours, you will
learn why and how:

- What charts show navigators
above the water
- Chart features
- Chart Scales
- What charts show navigators
below the water
- Aids to Navigation
- Latitude and Longitude
- Planning your course
- What's in your way
- PLUS -
- Waterproof guide included!





*Boating is fun...
We'll show you how!®*



**LEARN
From The Best!**

*For more information, fill out this preaddressed form,
add a stamp and drop in the mail!*

Name: _____

Address: _____

Phone: _____

Email: _____

Or go to:

Want to know...

Planning on your chart

Above the water

Below the water

Land, Rocks and Obstructions

Depths and Heights

Aids to navigation

Chart features

Selecting a safe course

United States Power Squadrons®
P.O. Box 30423
Raleigh, NC 27622
1-888-FOR-USPS
1-888-367-8777